
















Trip to:
 28633 N Firethorne Rd
 Katy, TX 77494-5085
8.77 miles
16 minutes



	[2300-2399] John Crump Ln Katy, TX 77449	Miles Per Section	Miles Driven	
	1. Start out going SOUTH on JOHN CRUMP LN toward CAPITOL LANDING LN.	Go 0.4 Mi	0.4 mi	
	2. Turn RIGHT onto FRANZ RD. <i>FRANZ RD is just past MARKET SQUARE LN</i>	Go 0.6 Mi	1.0 mi	
		3. Turn LEFT onto TX-99 S / GRAND PKWY / PEEK RD. Continue to follow TX-99 S / GRAND PKWY. <i>TX-99 S is just past TX-99 N</i>	Go 1.1 Mi	2.1 mi
	4. Turn RIGHT onto I-10 / KATY FWY. <i>I-10 is 0.2 miles past MERCANTILE PKWY</i>	Go 0.8 Mi	2.9 mi	
		5. Merge onto I-10 W via the ramp on the LEFT.	Go 1.0 Mi	3.9 mi
	6. Take EXIT 740 toward FM-1463 / PIN OAK RD.	Go 0.3 Mi	4.3 mi	
	7. Stay STRAIGHT to go onto I-10 / KATY FWY.	Go 1.3 Mi	5.6 mi	
	8. Turn SLIGHT LEFT onto FM-1463 S. <i>FM-1463 S is 0.4 miles past DANOVER RD</i>	Go 2.5 Mi	8.1 mi	
	9. Turn RIGHT onto S FIRETHORNE RD. <i>S FIRETHORNE RD is 0.5 miles past N FIRETHORNE RD</i>	Go 0.6 Mi	8.7 mi	
	10. Take the 2nd RIGHT onto N FIRETHORNE RD. <i>If you reach TEXAS LAUREL DR you've gone about 0.1 miles too far</i>	Go 0.09 Mi	8.8 mi	
	11. 28633 N FIRETHORNE RD is on the RIGHT. <i>If you reach CHESLEY PARK DR you've gone about 0.1 miles too far</i>		8.8 mi	



28633 N Firethorne Rd
Katy, TX 77494-5085

8.8 mi

8.8 mi

Total Travel Estimate: 8.77 miles - about 16 minutes

